Florida Bay Pilot Project

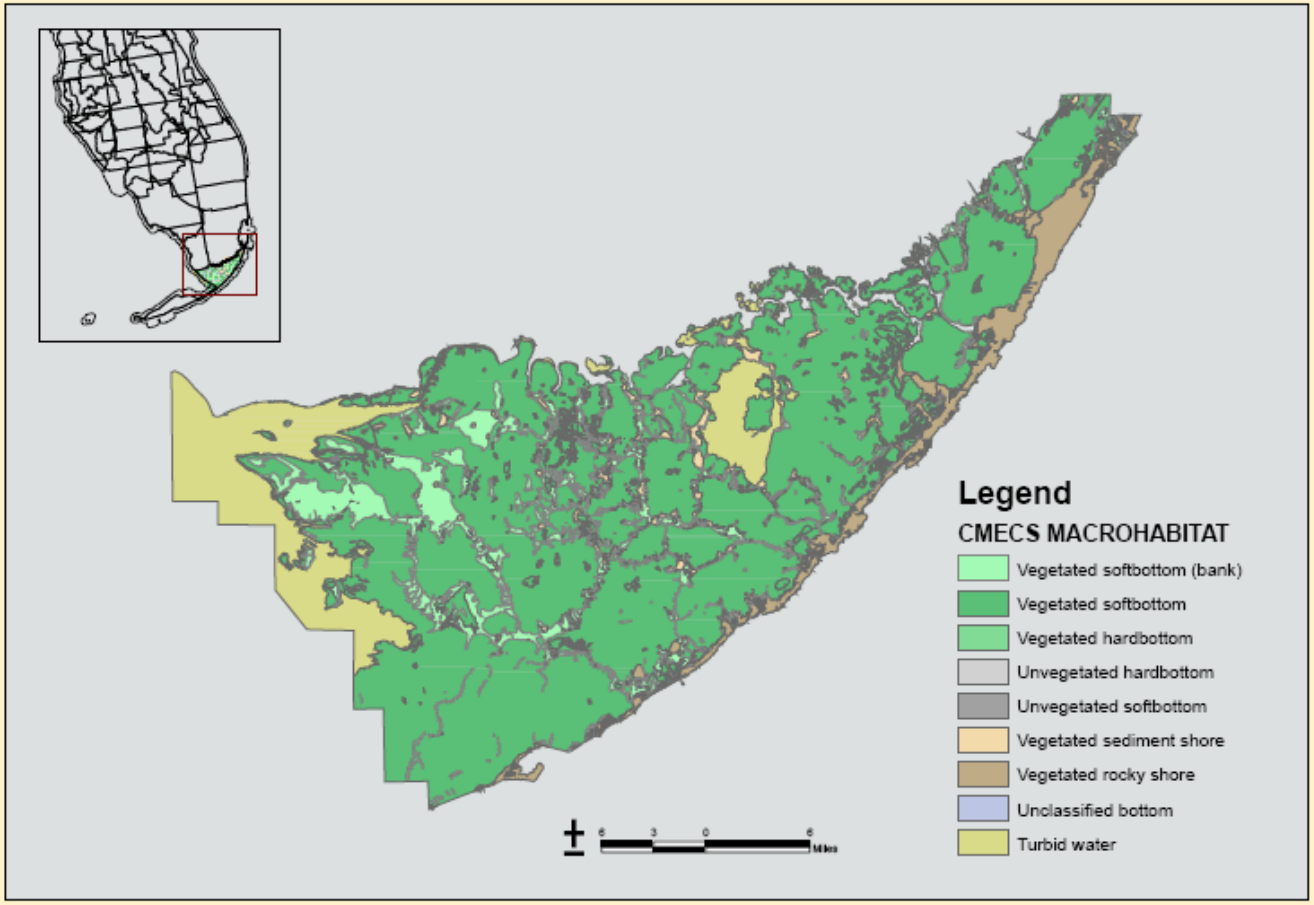

Florida Bay

A pilot application of CMECS units to existing map developed by Florida Marine Research Institute (FMRI, 2002) originally classified using “SCHEME” system.

Biotic Cover Component

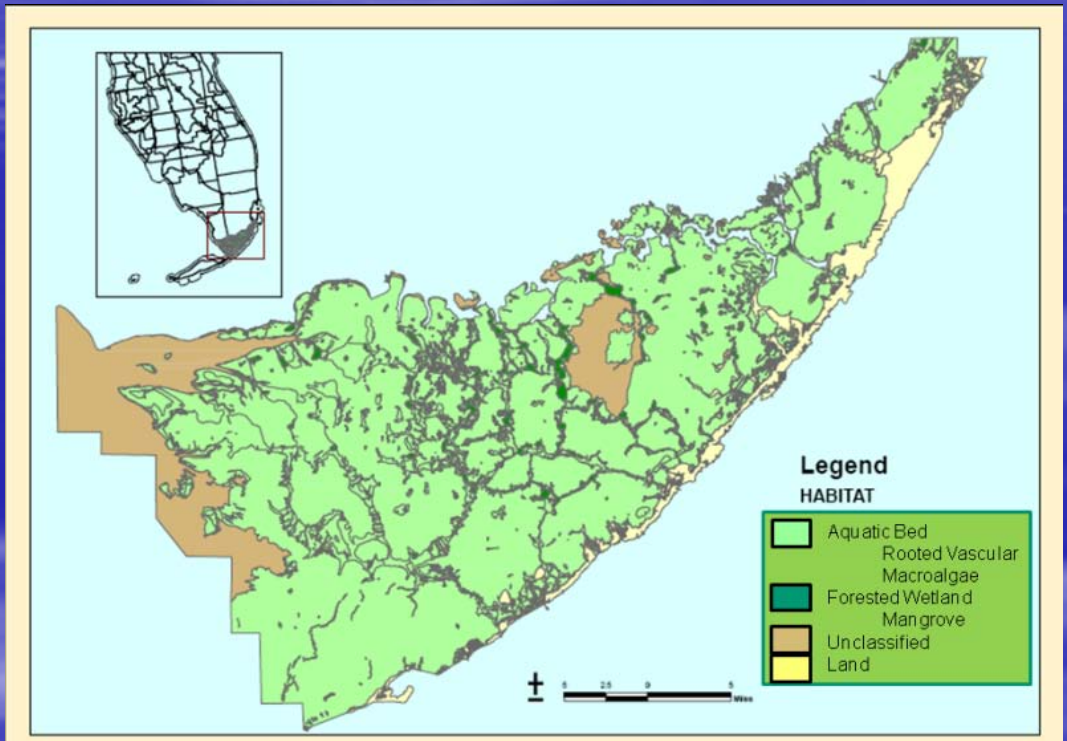

Florida Bay – Biotic Cover Component

Geoform Component

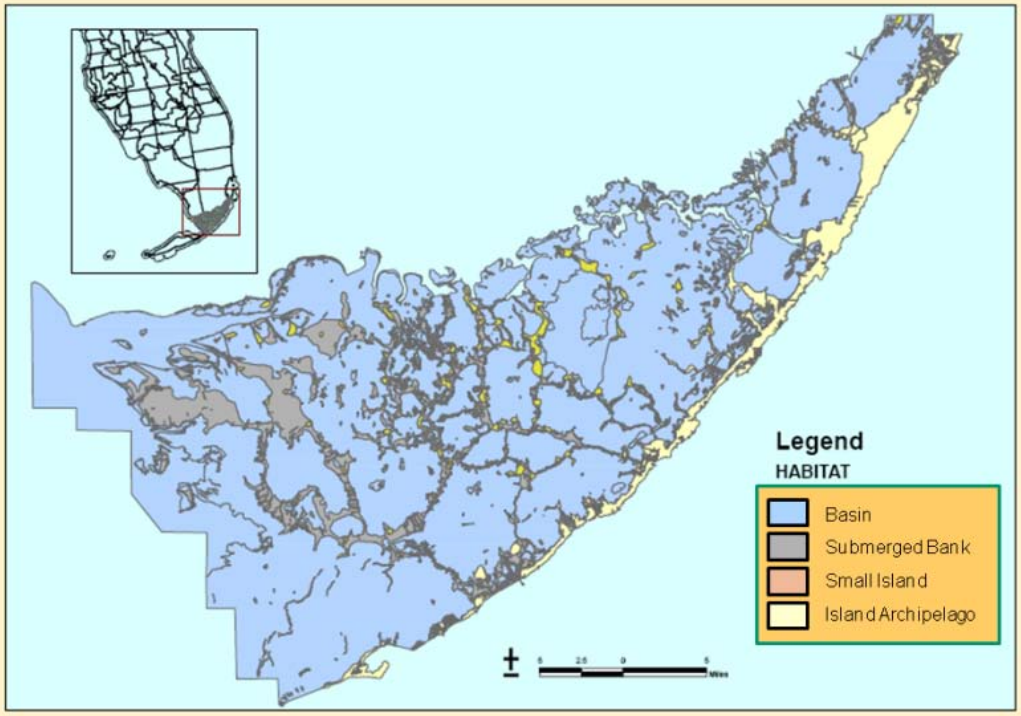

Florida Bay – GeoForm Component
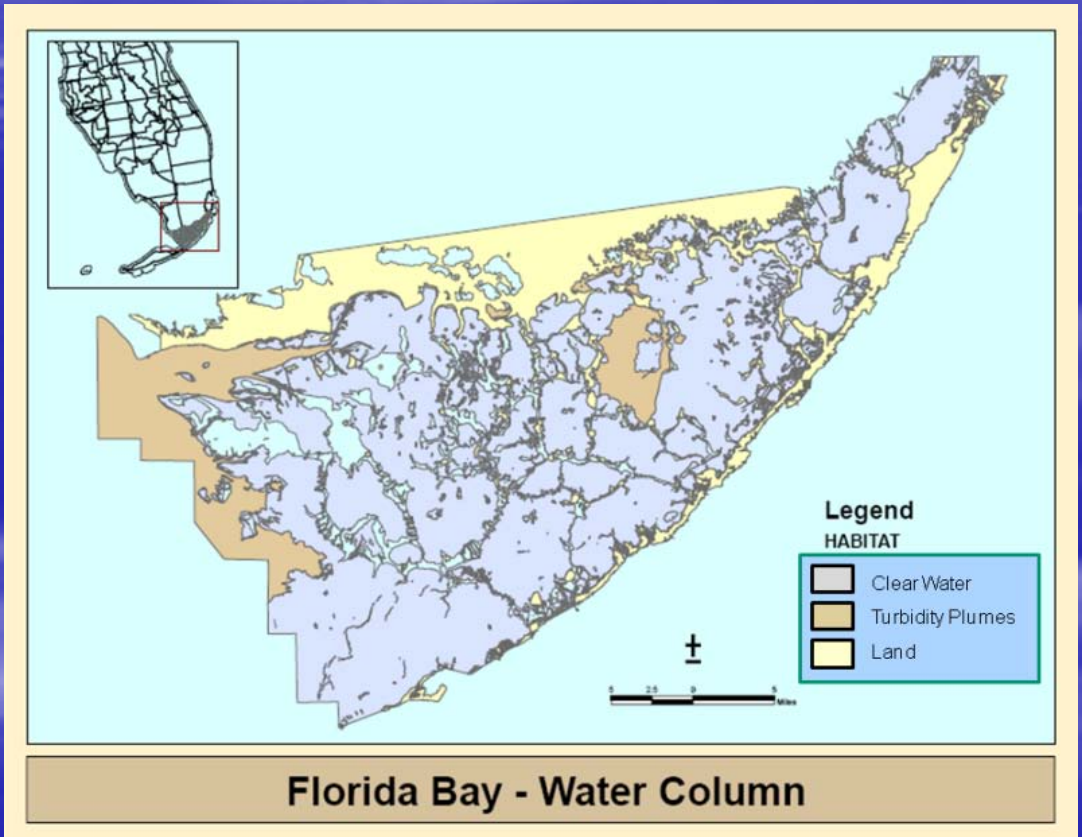
Water Column Component